


Village of Calumet Exploration Bingo


Take a picture...

| | | | | |
|---|--|--|---|--|
| Where watches and photos were sold in 1888 | Next to the home of the Calumet Aristocrats Baseball Club in 1906 | Where the stock exchange was located in 1917 | Where the Carlton Hardware Company was in 1900 | Where McDonald & Jacka Livery Stable was in 1900 |
| Where the Furrier and Undertaker was in 1900 | Where the Willie Lee Chinese & Japanese Goods Store was from 1896-1897 | Next to radio broadcasting home of WHDF radio from 1929-1949 | Where the undertaker was in 1949 | Where the Ford Dealership was from 1930-1950 |
| Where the Calumet House Saloon was in 1888 | Where the 2019 Hockeyville USA game was played |  | Where the dress factory was in 1917 | The Norwegian Lutheran Church was in 1917 |
| Where the Ollinger Hotel was located in 1900 | Where the Obenhoff Ice Cream Co. Factory was in 1928 | Where the motion picture theater was in 1917 | Where Keelyn & Smith Electrical Contractors was in 1900 | Where the Salvation Army Barracks where in 1917 |
| Where the Calumet High School Athletic Department was in 1928 | Where Vertin Bros. Department Store was in 1900 | Where the Y.M.C.A. was in 1900 | The location of the Auditorium Hotel in 1900 | Where a Masonic Hall was in 1900 |

Keweenaw TIME TRAVELER
map your history!

Village of Laurium Exploration Bingo


Take a picture...

| | | | | |
|--|---|--|--|--|
| Where the Palestra Skating Rink was in 1917 | Where the newly renovated city hall was in 1917 | Where the Board of Trade Tavern was from 1942-1945 | In front of the house where George Gipp was born in 1895 | In front of where the 1st Methodist Episcopal Church was in 1908 |
| Where the Memorial Hospital building was in 1949 | Where the John Duncan School was in 1908 | Where a department and hardware store were located in 1917 | Where the Faucett Block was built in 1905 | Where the First National Bank of Laurium was |
| Where the People's Theater was in 1945 | Where the Loraine Hotel was in 1917 |  | At the location of the WHDF Broadcast Antenna in 1929 | Where Garfield School was in 1908 |
| Where the Charles Briggs School was from 1907-1977 | Where the Swedish Mission Church was in 1908 | Where William S. Smeed Undertaking & furniture shop was in 1897 | Where an Art Studio resided in 1900 | Where Thomas Lyon's Lumber Yard was in 1900 |
| Where Sacred Heart High School was located | The location of Laurium Public School in 1900 | Where Lanctot's Hall was located in 1897 | Where the Central Hotel was in 1917 | The location of the Imperial Hotel in 1908 |

Keweenaw TIME TRAVELER
map your history!

Lake Linden Exploration Bingo


Take a picture...

| | | | | |
|---|--|--|--|---|
| At the location of Peninsular Electric Light & Power Co. in 1900 | Where the Bosch Brewing Co. Beer Cellars were in 1908 | The location of the C&H Leaching Plant in 1917 | The location of McKinley School in 1917 | Where the Detroit House was in 1900 |
| Where the Holy Rosary Catholic Church was in 1900 | Where the Stamp Mill Railway crossed M26 in 1935 | Where the Lake Linden Opera House was in 1900 | At the location of the Lake Superior General Hospital in 1935 | The Location of Washington High School in 1917 |
| At the location of a Carpet store in 1900 | The location of St. Ann's Academy in 1917 |  | Where the L. Hennes & Co. Ware House was in 1900 | Where the Skating Rink was in 1900 |
| Where a Cigar Factory was located in 1917 | Where the C&H Laboratory was located in 1935 | Where the Lake Linden Hotel was in 1917 | Where the Eagle House was located in 1900 | The location of the C&H Lime Treatment Plant in 1935 |
| Where the Hotel Northern was in 1900 | Where an Ice Cream Parlor was in 1900 | Where the sausage factory was in 1888. | The location of City Hall in 1888 | At the location of the 1st Methodist Church in 1900 |

Keweenaw TIME TRAVELER
map your history!

Houghton Exploration Bingo


Take a picture...

| | | | | |
|---|---|--|---|--|
| Where the wash tables were for the Grand Portage Stamp Mill in 1888 | Where the Sheldon Block was built in 1900 | Where the Copper Range Railroad Station & General Offices were in 1908 | Where Cohondas—Pauoli Co. was located in 1949 | Where Joseph Croze's Coal Trestles were located in 1900 |
| Where the Roach & Sieber Co. city docks were in 1908 | Where Houghton High School was in 1900 | Where you could watch moving pictures in 1917 | Where the A. Hass Brewing Co. Ice House was in 1888 | Where the public library was in 1942 |
| Where the West Superior Hotel was in 1900 | Where the Houghton Community Building was in 1949 |  | Where Ferd. Wieber Cold Storage of Meat was in 1900 | Where the Van Orden Co. Coal Dock was in 1942 |
| Where a tire shop was located in 1949 | Where the Portage Lake House was in 1888 | Where the Fire Engine House was in 1900 | Where Houghton County Electric Light Co. was in 1917 | Where a Wooden Railway Bridge was in 1942 |
| Where the Hotel Knauf was in 1908 | Where the Butterfield House was in 1888 | Where the Pryor Fishing Co. Fish & Ice House was in 1900 | Where the Copper Range R.R. Co. Round House was in 1949 | Where the Lake Superior Native Copper Works Rolling Mill was in 1888 |

Keweenaw TIME TRAVELER
map your history!


Hancock Exploration Bingo

Take a picture...

| | | | | |
|---|---|--|--|--|
| Where the fire engine house was in 1888 | On the corner where a buggy and beer wagon collided in 1911 | Where the North Western Hotel was in 1888 | Where the Roller Skating Rink was in 1888 | Where the Hotel Gutsch was located in 1900 |
| Where the Ed. M. Lieblein Whole Gro. Ware House was in 1942 | Where Suomalainen Evangelical Lutheran Church was in 1907 | Where the band stand was in 1917 | Where Germania Hall was in 1900 | Where the movie theatre was in 1942 |
| Where St. Patrick's Hall was located in 1900 | Where Hancock High School was located in 1900 |  | Where the U.S. Naval Reserve Training Center was in 1949 | Where the Kerredge Theatre was located in 1917 |
| Where the Bridgeman—Russel Co. Ice Cream & Creamery was in 1942 | Where Kansankoti Hall was located in 1917 | Where St. Patrick's R.C. Church, School & Convent was in 1917 | Where a Bakery was in 1942 | A beer train depot in 1942 |
| Where the Soumi College Dorms were in 1900 | Where the Val. Blatz Brewing Co. Beer Depot was in 1917 | Where the Elks Temple was in 1917 | Where Lincoln Hall was in 1942 | Where the Lake View House was in 1900 |

Michigan Tech Campus Exploration Bingo

Take a picture...

| | | | | |
|--|--|--|---|---|
| Where Koenig Hall used to be | Where the Smith House used to be | In the building that used to be the ores research center | Where the football field was in 1955 | In the building that used to be Sherman Gymnasium |
| Next to the old Library Annex Building | Where the Jay Hubbell's House used to be | Walker Park | In the Time Traveler Headquarters | Where the tower of 'Engineering Hall' used to be |
| Where a graveyard was in 1865 | Where Jay A. Hubbell Public School was |  | The old corner of College Ave. & Upland Rd. | The location of the Hannahso Boarding House |
| Where old rail track was located | Where tennis courts were located | Where the Denton House used to be | About where a stamp mill was located | The old corner of Florence and Hubbell Streets |
| In the former Library Building built in 1909 | The location of the Johnson Flats Fire | Next to the oldest building on Tech's Campus | Where the 'Chemical Laboratory' was located | On the 'stairs to nowhere' |

Keweenaw TIME TRAVELER
map your history!